


















**LEGEND:**

- |                                                                                                                         |                                                                                                                         |
|-------------------------------------------------------------------------------------------------------------------------|-------------------------------------------------------------------------------------------------------------------------|
|  A1 - Agricultural                   |  CD20 - Comp. Dev. (The Commons)     |
|  A2 - Rural                          |  PI - Public Institutional           |
|  A3 - Rural Restricted               |  PU - Public Use                     |
|  A4 - Rural Resources                |  R1 - Residential Rural              |
|  A5 - Rural Residential              |  R3 - Residential One and Two-Family |
|  C2 - Commercial General             |  R3-S - Res. Small Lot Single-Family |
|  C4 - Commercial Recreational        |  R6 - Residential Townhouse          |
|  CD8 - Comp. Dev. (M.B. School Site) |  W1 - Private Residence Water Lot    |
|                                                                                                                         |  W2 - Light Commercial Water Lot     |



**ZONING MAP**

7325 Osborne Bay Road

DATE:	May 28, 2023
TYPE:	Zoning Amendment
FILE#:	ZB000182