










LEGEND:	
	Subject Property
	Existing Buildings
	Waterbodies
	Watercourses
	Urban Containment Boundary
	Agricultural Land Reserve
	Commercial Designation
	Industrial/Employment Designation

	LOCATION MAP	DATE:	April 15, 2024
	3070 Henry Road	TYPE:	Development Variance Permit
		FILE#:	DVP00104