










LEGEND:

 Subject Properties	 Urban Containment Boundary
 Existing Buildings	 Agricultural Land Reserve
 Waterbodies	 Village Core Designation
 Watercourses	 Industrial/Employment Designation
 North Cowichan Municipal Boundary	



LOCATION MAP

1658 Robert Street
and Crofton Ball Fields

DATE:	March 20, 2023
TYPE:	Temporary Use Permit
FILE#:	TUP00028