









**LEGEND:**

 Subject Property	 Urban Containment Boundary
 Existing Buildings	 Agricultural Land Reserve
 Waterbodies	 Commercial Designation
 Watercourses	



**LOCATION MAP**

7088, 7136, and 7138 Richards Trail

DATE:	October 16, 2024
TYPE:	ALR Subdivision
FILE#:	ALR00083