









LEGEND:	
	Subject Property
	Urban Containment Boundary
	Existing Buildings
	Agricultural Land Reserve
	Waterbodies
	North Cowichan Municipal Bdy.
	Watercourses

	LOCATION MAP	DATE:	June 3, 2024
	Lot 6 Plan EPP117342 Marine Crescent	TYPE:	Zoning Amendment
		FILE#:	ZB000229